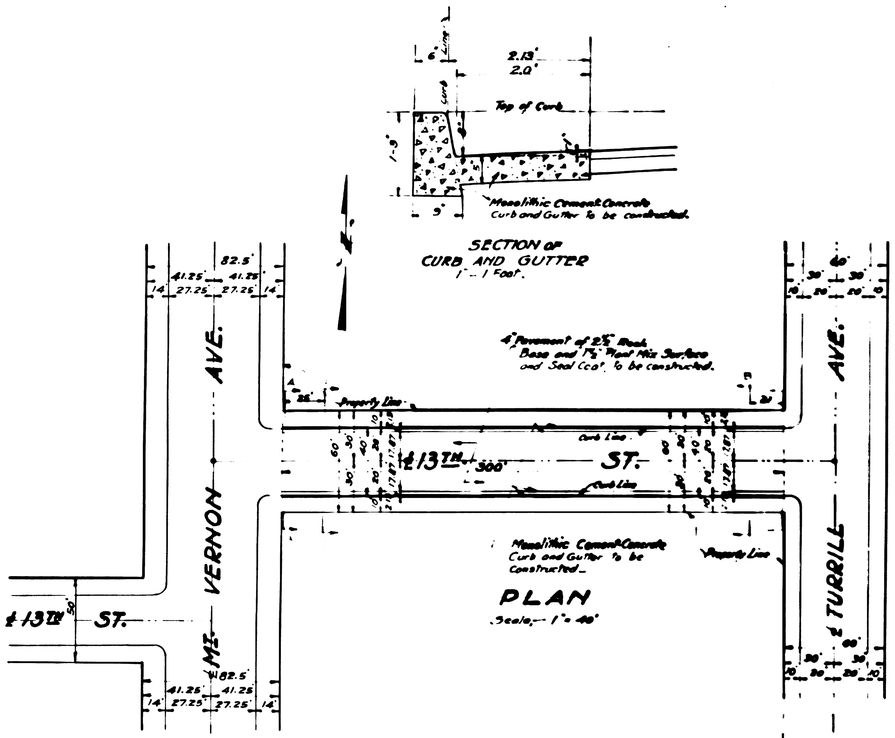

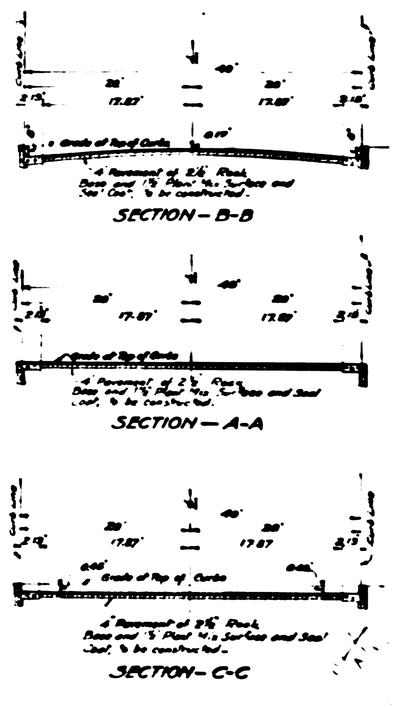

SHEET No. 2
PLAN No. 1584
FOR THE
IMPROVEMENT
OF THIRTEENTH STREET
FROM MT. VERNON AVE.
TO TURRILL AVE.
SAN BERNARDINO
CALIFORNIA

APRIL 1945

EDGAR T. HAM
City Engineer
Civil Engr's Cert. No. 1683

FILED
MAY 15, 1945

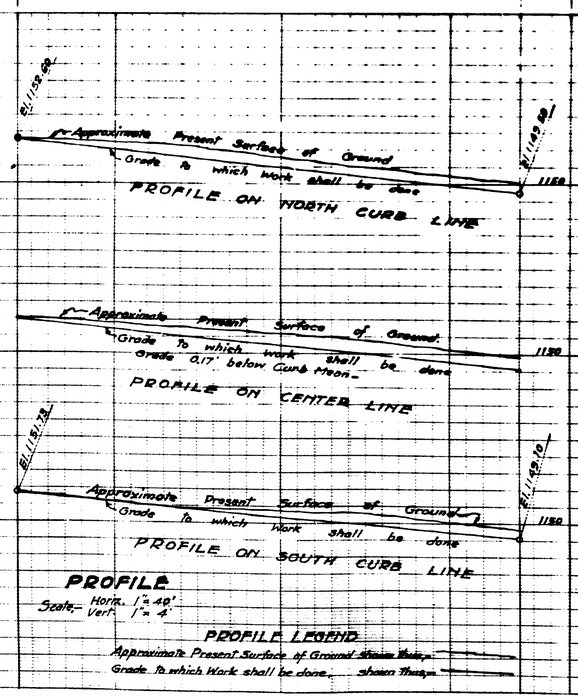

TITLE TO STREET

THIRTEENTH STREET is dedicated by Map of W. H. Rogers Re-Subdivision Recorded in Map Book 19, Page 78 Records of San Bernardino County.

EXPANSION JOINTS

½" Expansion Joints on Curb and Gutter to be constructed at approximately every 50 Feet.

GRADE ORDINANCE

Grade of THIRTEENTH STREET established by Resolution No. 1012 Dated, January 2, 1945.

DATUM

All Elevations shown in Red ink are in feet and are above a plane which is 1045.28 feet below the City Bench Mark as established by Ordinance No. 383, of the City of San Bernardino.

LEGEND

" or in means inch or inches.
' or ft. means Foot or feet.
No. means Number
℄ means Center Line.
El. means Elevation.
St. means Street.
Ave. means Avenue.
4" Pavement of 2½" Rock Base and 1½" Plant Mix Surface and Seal Coat, to be constructed, shown in plan, - thus, ____ in section thus, ____
Cement Concrete Curb to be constructed, shown in plan thus, ____ in section thus, ____
Cement Concrete Gutter to be constructed, shown in plan, - thus, ____ in section thus, ____

884

4